

# STANISLAUS COUNTY BICYCLE CLUB

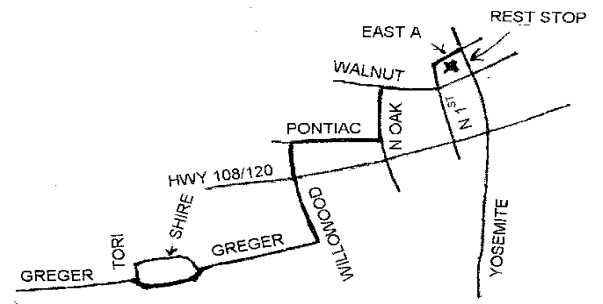
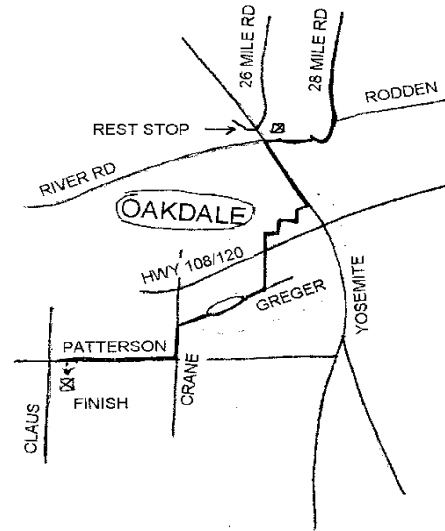
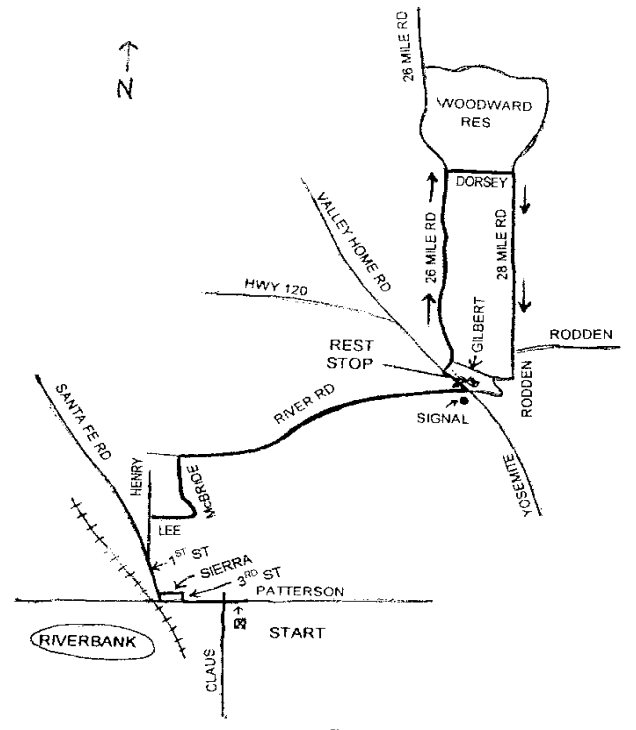
## Riverbank Cheese & Wine Century

### 25 MILE ROUTE

Start at Riverbank High School.

Follow **WHITE** Road Markings: ☉ ☐ ☉

GO	TURN		TOTAL
---	L	Out of parking lot onto Patterson Rd	
	R	<b>CAUTION! RR TRACKS!</b>	
0.9	R	1st St	0.9
0.4	S	Thru 4-way Signal	1.3
0.6	R	Henry	1.9
0.2	R	Lee	2.1
0.7	L	McBride (Lee becomes McBride at corner)	2.8
1.4	R	River Rd	4.2
4.4	L	Hwy 120 (at signal)	8.6
0.1	R	<b>BREAKFAST STOP</b> at Oakdale Cheese	8.7
---	R	Out of Rest Stop onto Hwy 120	
0.4	R	26 Mile Rd	9.1
3.4	R	Dorsey	12.5
1.5	R	28 Mile Rd	14.0
2.8	S	28 Mile Rd becomes Rodden here	16.8
		Continue straight	
1.0	L	Rodden Rd at stop sign	17.8
0.7	L	Hwy 120 at signal	18.5
0.9	R	East A (2nd street past shopping center)	19.4
		<b>(DO NOT miss this turn. Intersection of 108/120 and Yosemite very dangerous!)</b>	
0.1		<b>SNACK STOP</b> at Dorado Park	19.5
		(After rest stop continue on East A)	
0.1	L	1st St	19.6
0.2	R	Walnut	19.8
0.5	L	Oak	20.3
0.5	R	Pontiac	20.8
0.5	L	Willowwood	21.3
0.3	S	West F St	21.6
0.3	R	Gregor	21.9
0.4	L	Gregor	22.3
0.01	R	Gregor	22.3
0.5	L	Crane	22.8
0.9	R	Patterson Rd	23.7
2.2	L	Into parking lot	25.9



CONGRATULATIONS! YOU MADE IT!

**Please ride single file and obey all traffic laws!**

Emergency Contact (209)480-1824

